










TRANSPORTATION MAP

Legend

-  Transit Hub
-  Streets - Arterial
-  Streets - Major Collector
-  Streets - Collector
-  Streets - Local
-  Roads
-  North Ogden Potential Boundary
-  North Ogden Parcels
-  Streams

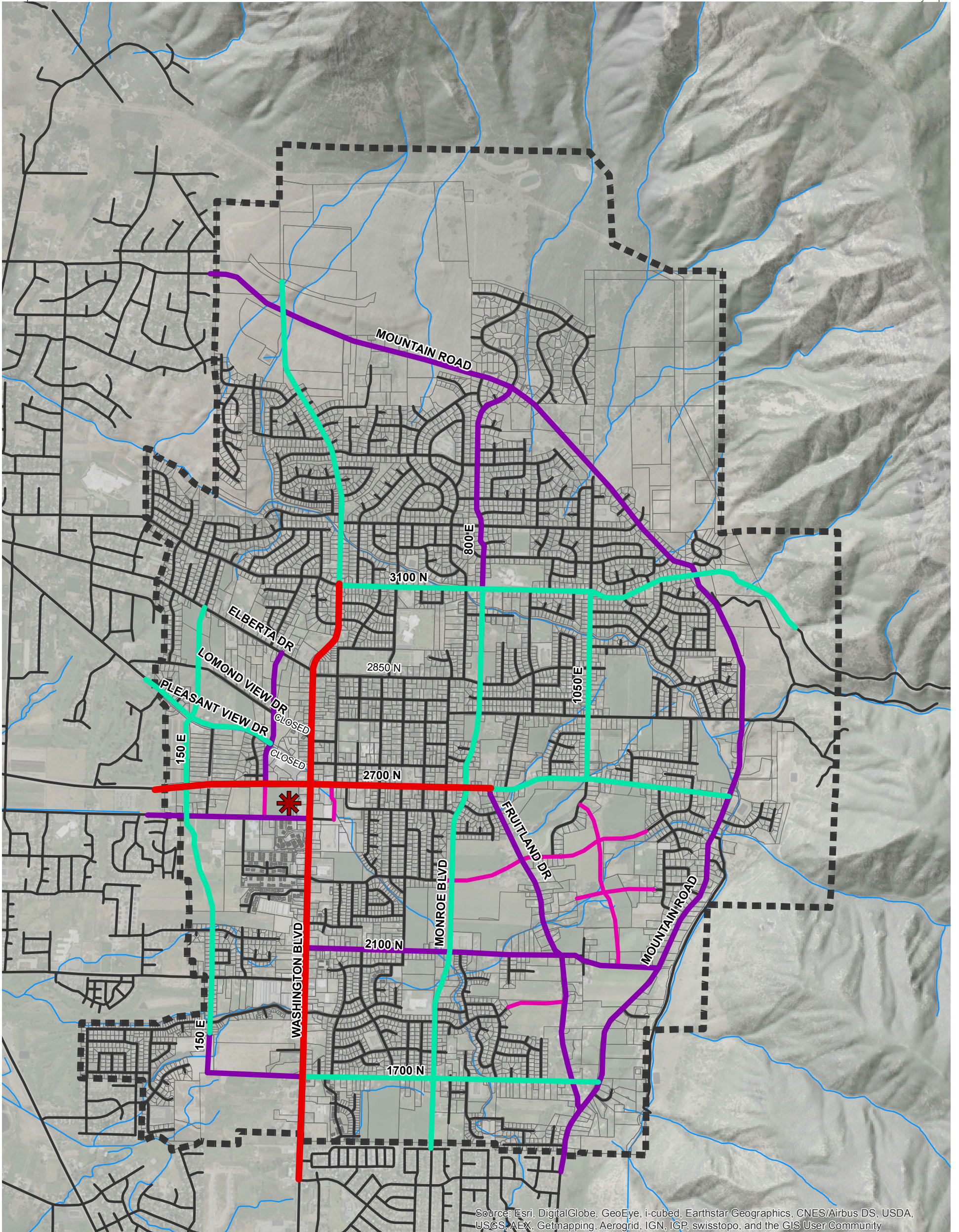
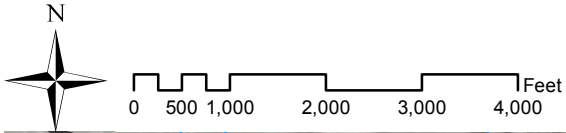


NORTH OGDEN CITY

— SETTLED 1851 —

GENERAL PLAN UPDATE

Date: 9/30/2015



Source: Esri, DigitalGlobe, GeoEye, i-cubed, Earthstar Geographics, CNES/Airbus DS, USDA, USGS, AEX, Getmapping, Aerogrid, IGN, IGP, swisstopo, and the GIS User Community