















# PARKS MAP

-  Future Park Needed
-  Trailheads
-  Proposed Dedicated Bike Lanes
-  Open Space (Non City Owned)
-  North Ogden Potential Boundary
-  Trails
-  Proposed Trails
-  Streets
-  North Ogden Parcels
-  Streams
-  Planned Parks
-  North Ogden Parks
-  Within 1/4 Mile of Park
-  Within 1/2 Mile of Park

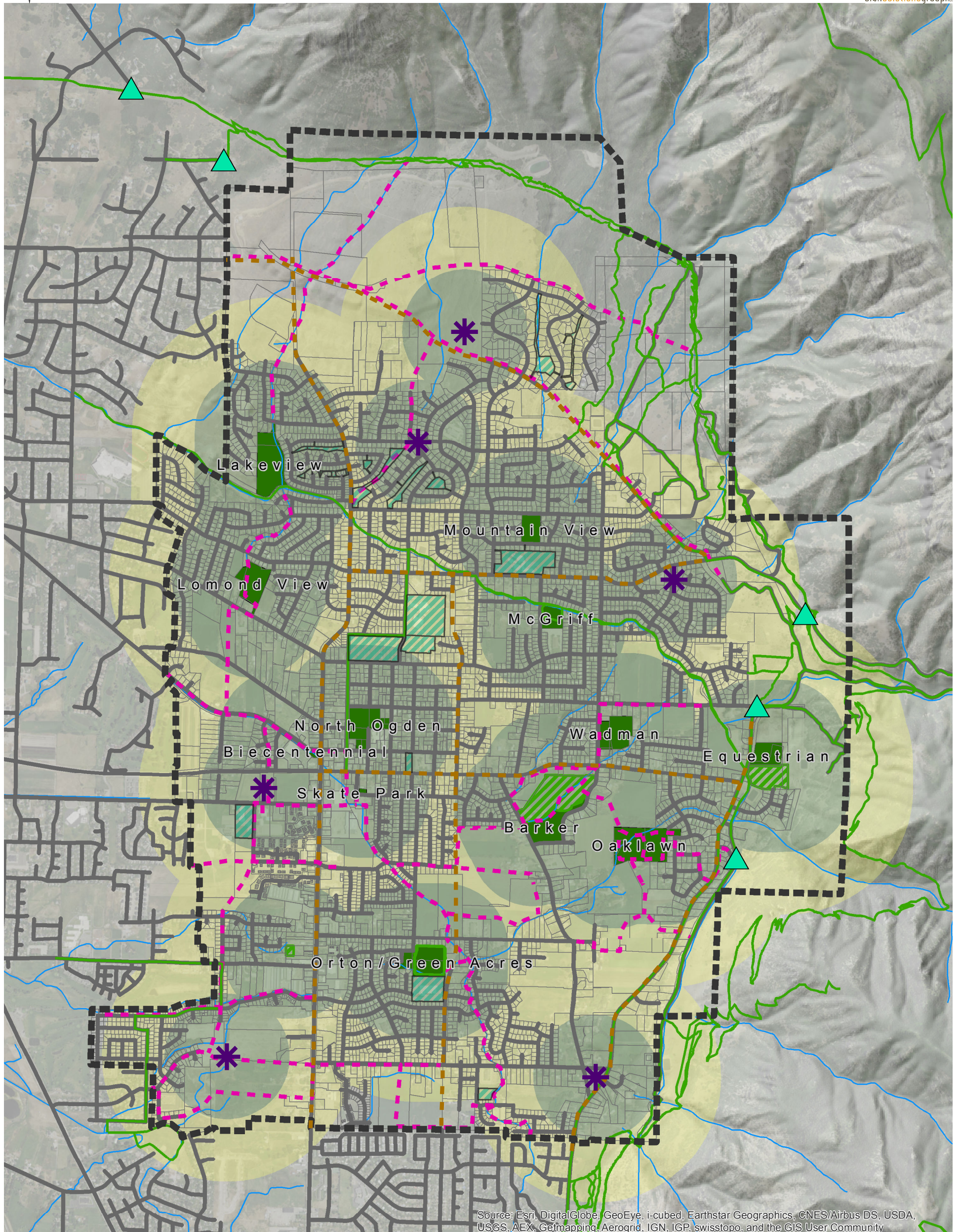
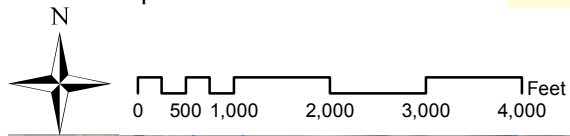


## NORTH OGDEN CITY

— SETTLED 1851 —

### GENERAL PLAN UPDATE

Date: 9/3/2015



Source: Esri, DigitalGlobe, GeoEye, i-cubed, Earthstar Geographics, CNES/Airbus DS, USDA, USGS, AEX, Getmapping, Aerogrid, IGN, IGP, swisstopo, and the GIS User Community