

ORDINANCE 2017- 05

AN ORDINANCE OF NORTH OGDEN CITY AMENDING THE NORTH OGDEN CITY GENERAL PLAN:

WHEREAS; The City has recently reviewed and adopted a General Plan on September 22, 2015, and subsequently amended that General Plan on August 23, 2016; and

WHEREAS; The Parks and Recreation Department has identified that the Parks Master Plan Map and the Trails Master Plan Map did not accurately identify the location of all existing or desired trails and other recreation facilities; and

WHEREAS; The Parks and Recreation Department suggested the addition of some detailed maps regarding parks and trails to provide sufficient and effectively presented information relating to the future plans for the North Ogden City parks and trails facilities; and

WHEREAS; The Parks and Recreation Department suggested the addition of a Bike Lane Map identifying desired location and information relating to present and future bike lanes in the transportation section of the General Plan;

NOW THEREFORE, BE IT ORDAINED by the North Ogden City Council that the North Ogden City General Plan be amended by removing the maps in the General Plan currently referred to as the Parks Master Plan found on page 60, and the Trails Master Plan found on page 61. These maps shall be replaced by a single map entitled Parks and Trails Map with Future Park Needs in the Parks and Trails section of the General Plan on page 60, and an intentionally blank page on page 61. Additionally, five maps shall be added to the appendix to the General Plan, entitled the Parks and Trails Map, the Future Parks Map, the Parks Map – with Labels, the Parks Map – Not Labeled, and the Trails Map. Furthermore, be it ordained that an additional map shall be added to the Transportation Section of the General Plan, after page 41, numbered 41b and entitled the Bike Lane Map.

SECTION 1: The following maps are to be removed from the General Plan:

The Parks Master Plan (shown as Attachment A) and the Trails Master Plan (shown as Attachment B).

The following map is to be added to the General Plan to replace the Parks Master Plan and Trails Master Plan at page 60, and numbered as such:

Parks and Trails Map with Future Parks Needs (shown as Attachment C)

A blank page shall be inserted at page 61, which shall be numbered as such, and which clearly identifies the page was intentionally left blank to keep page numbering consistent (Shown as Attachment X).

The following maps are to be added to the appendix of the North Ogden City General Plan:

- Parks and Trails Map (shown as Attachment D)
- Future Parks Map (shown as Attachment E)
- Parks Map – With Labels (shown as Attachment F)
- Parks Map – Not Labeled (shown as Attachment G)
- Trails Map (shown as Attachment H)

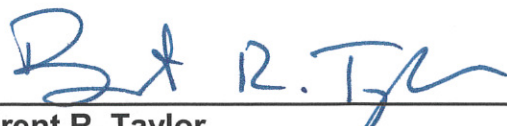
The following map is to be added to the Transportation Section at page 41b of the General Plan, and numbered as such:

Bike Lane Map (Shown as Attachment I)

SECTION 2: This ordinance shall take effect upon adoption.

PASSED and ADOPTED this 28th day of February, 2017.

North Ogden City:



Brent R. Taylor
North Ogden City Mayor

CITY COUNCIL VOTE AS RECORDED:

	Aye	Nay
Council Member Satterthwaite:	<u> X </u>	___
Council Member Stoker:	<u> X </u>	___
Council Member Swanson:	<u> X </u>	___
Council Member Turner:	<u> X </u>	___
Council Member Urry:	<u> X </u>	___
(In event of a tie vote of the Council):		
Mayor Taylor	___	___

ATTEST:



S. Annette Spendlove
S. Annette Spendlove, MMC
City Recorder

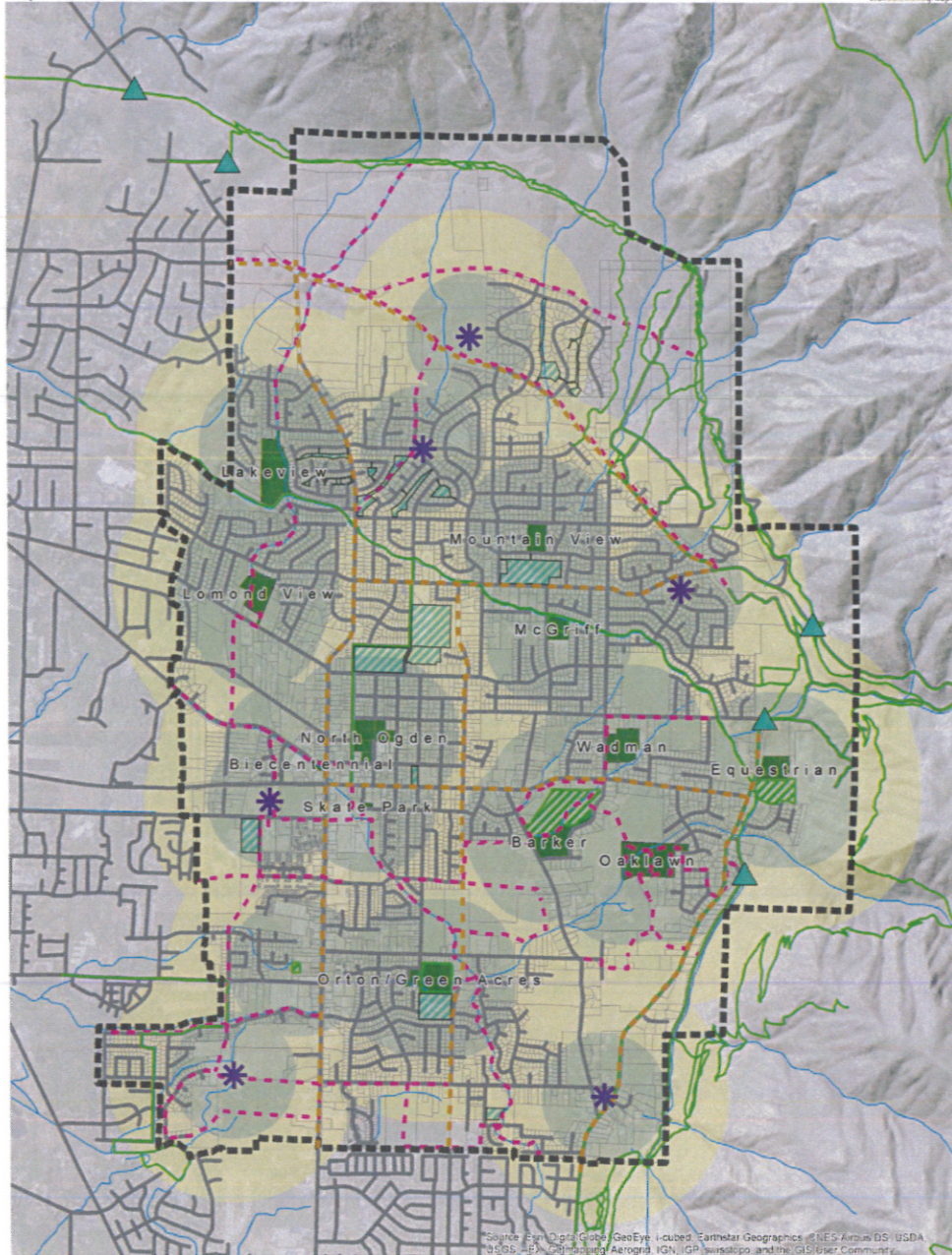

ATTACHMENT A

PARKS MASTER PLAN



NORTH OGDEN CITY
 SETTLED 1851
GENERAL PLAN UPDATE
 Date: 9/3/2015

-  Future Park Needed
-  Trailheads
-  Proposed Dedicated Bike Lanes
-  Open Space (Non City Owned)
-  North Ogden Potential Boundary
-  Trails
-  Proposed Trails
-  Streets
-  North Ogden Parcels
-  Streams
-  Planned Parks
-  North Ogden Parks
-  Within 1/4 Mile of Park
-  Within 1/2 Mile of Park



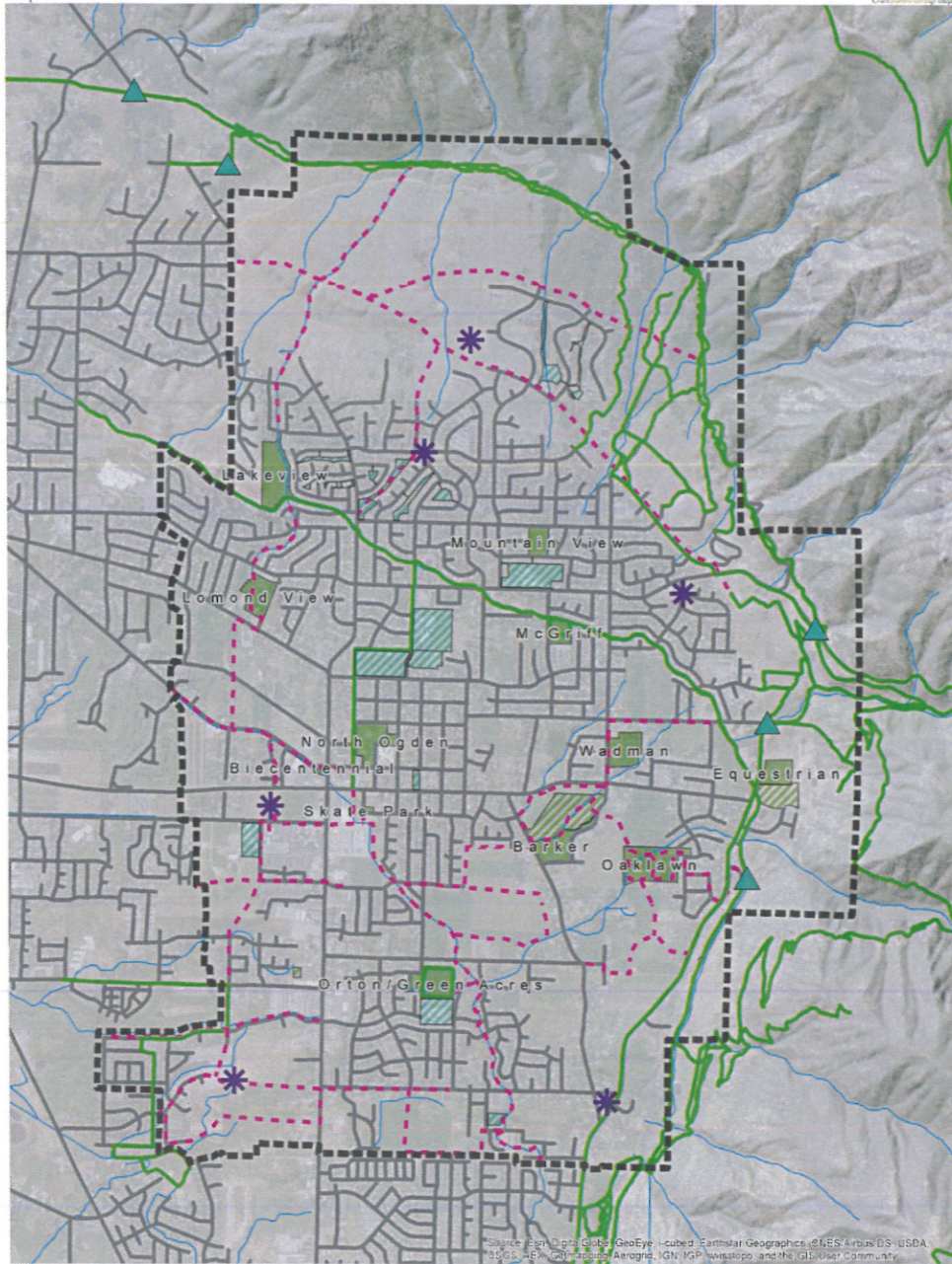
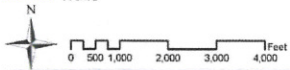
Source: Esri, DigitalGlobe, GeoEye, i-cubed, Earthstar Geographics, CNES/Airbus DS, USDA, AeroGRID, IGN, iGP, WorldView, and the GIS User Community

ATTACHMENT B

TRAILS MASTER PLAN

- Future Park Needed
- Trailheads
- Open Space (Non City Owned)
- North Ogden Potential Boundary
- Trails
- Proposed Trails
- Streets
- Streams
- Planned Parks
- North Ogden Parks












NORTH OGDEN CITY
— SETTLED 1851 —
GENERAL PLAN UPDATE
Date: 9/3/2015

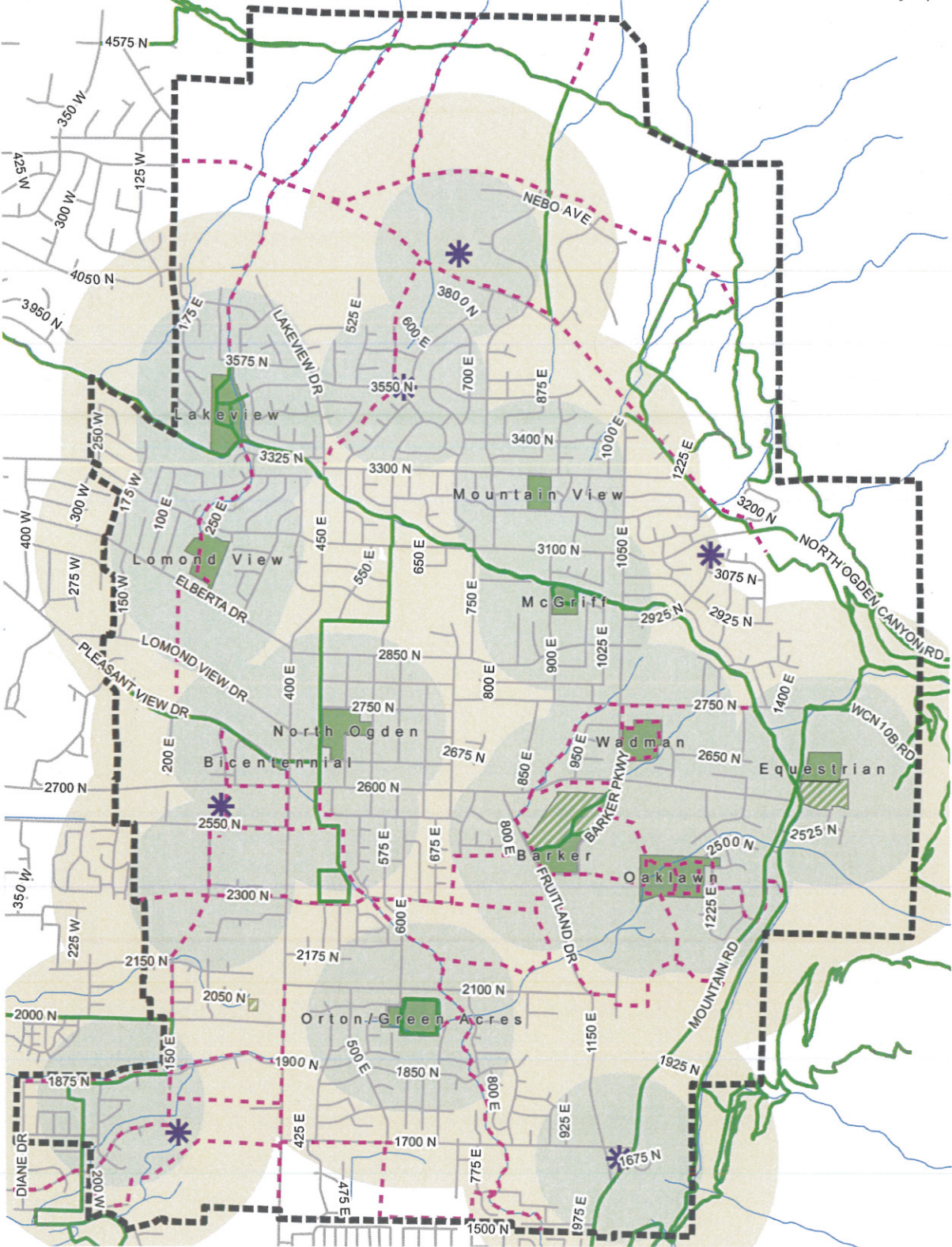
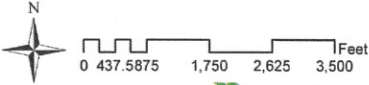


Source: Esri, DeLorme, GeoEye, —, cubed, Earthstar Geographics, CNES/Airbus DS, USDA, AeroGRID, IGN, —, —, Aerotriac, —, IGN, IGP, —, and the GIS User Community

ATTACHMENT C

PARKS AND TRAILS MAP WITH FUTURE PARK NEEDS

-  Future Park Needed
-  Streams
-  North Ogden Potential Boundary
-  Undeveloped Park
-  Trails
-  North Ogden Parks
-  Proposed Trails
-  Within 1/4 mile of park
-  Streets
-  Within 1










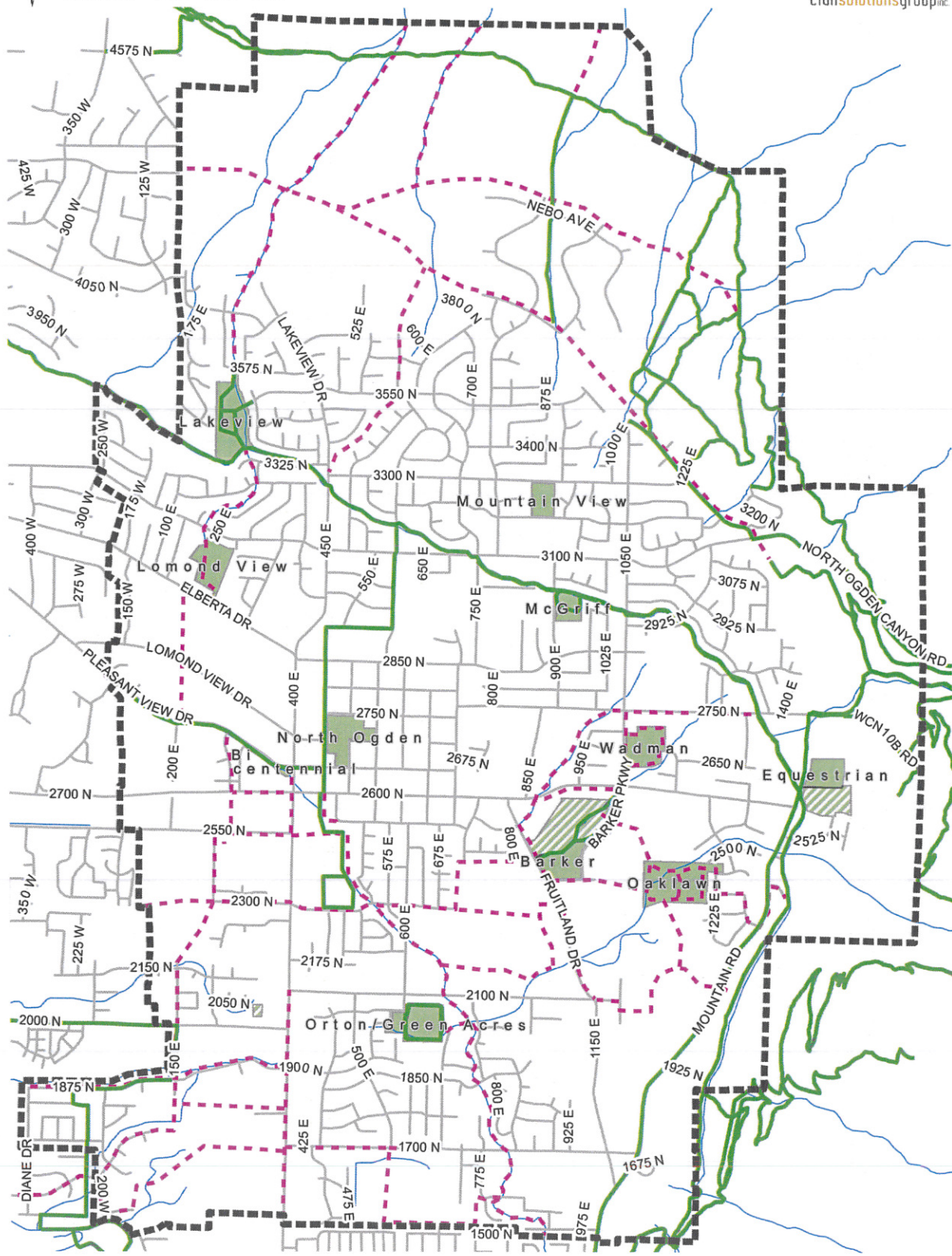
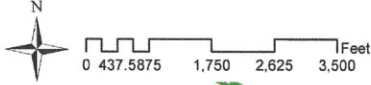
ATTACHMENT X

This page intentionally left blank to keep page numbers consistent.

ATTACHMENT D








PARKS AND TRAILS MAP

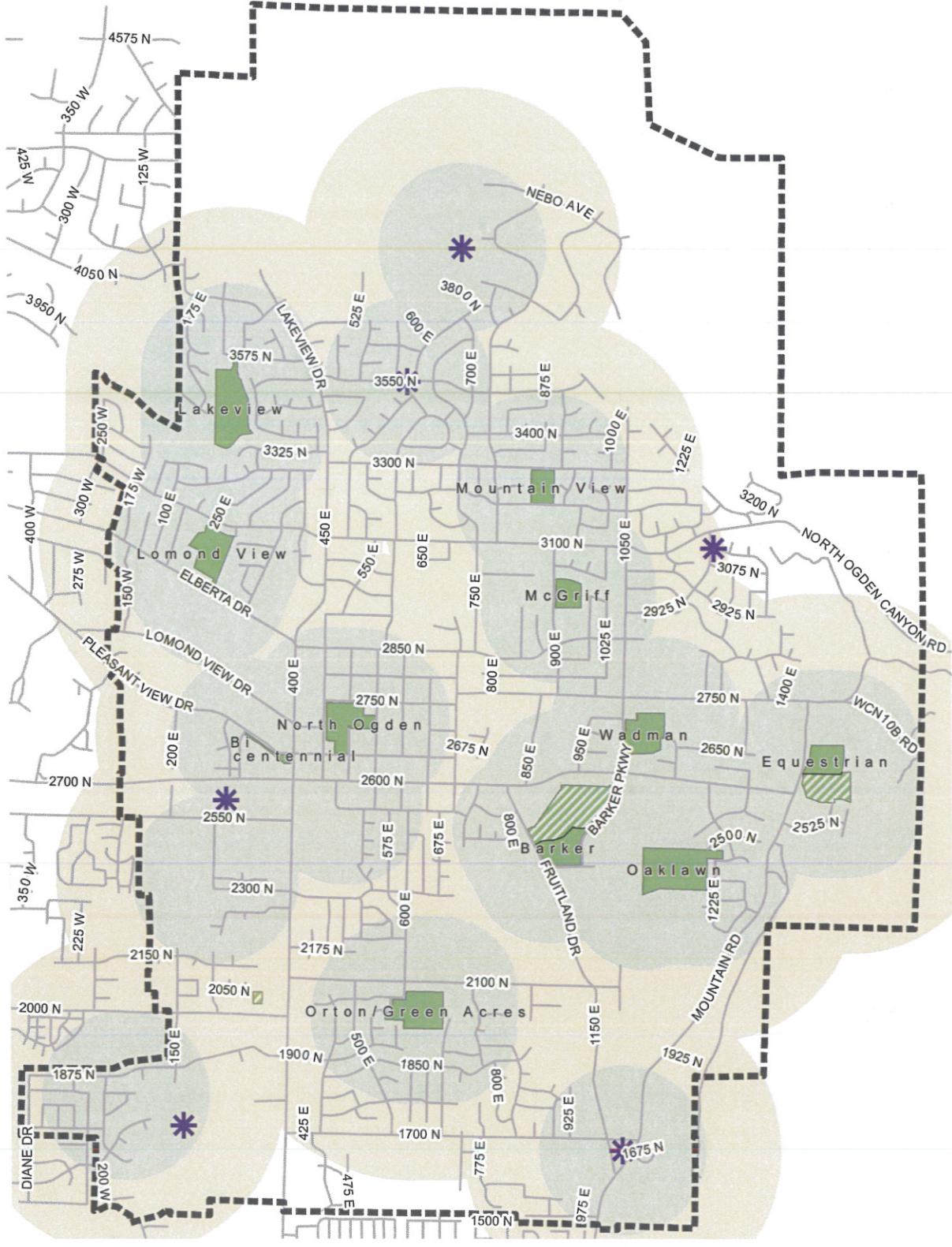
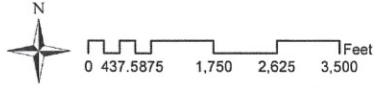
-  North Ogden Potential Boundary
-  Streams
-  Trails
-  Undeveloped Park
-  Proposed Trails
-  North Ogden Parks
-  Streets



ATTACHMENT E


FUTURE PARKS MAP

-  Future Park Needed
-  North Ogden Parks
-  North Ogden Potential Boundary
-  Within 1/4 mile of park
-  Streets
-  Within 1/2 mile of park
-  Undeveloped Park



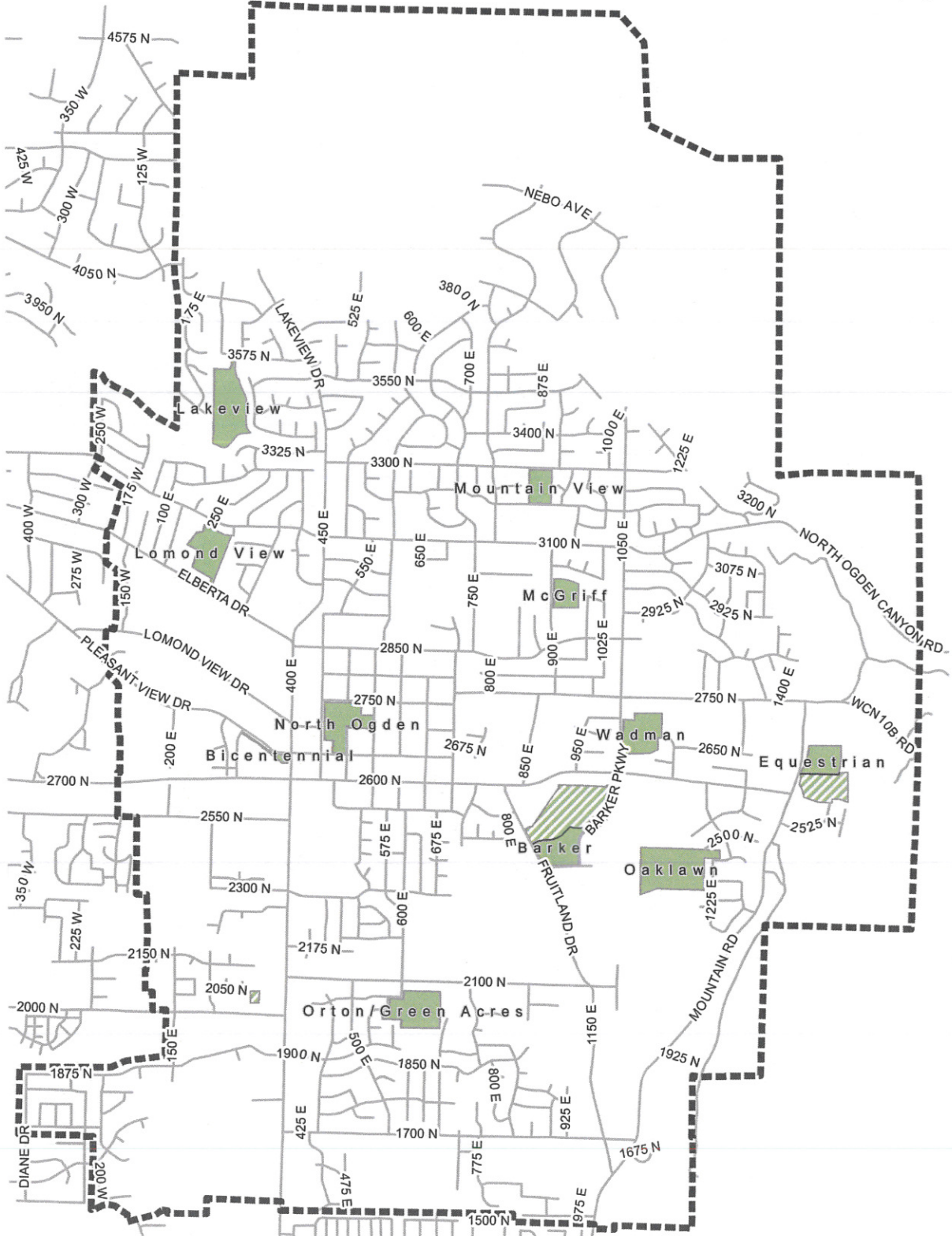
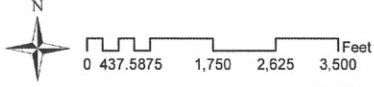
PARKS MAP - WITH LABELS

 North Ogden Potential Boundary

 Streets

 Undeveloped Park

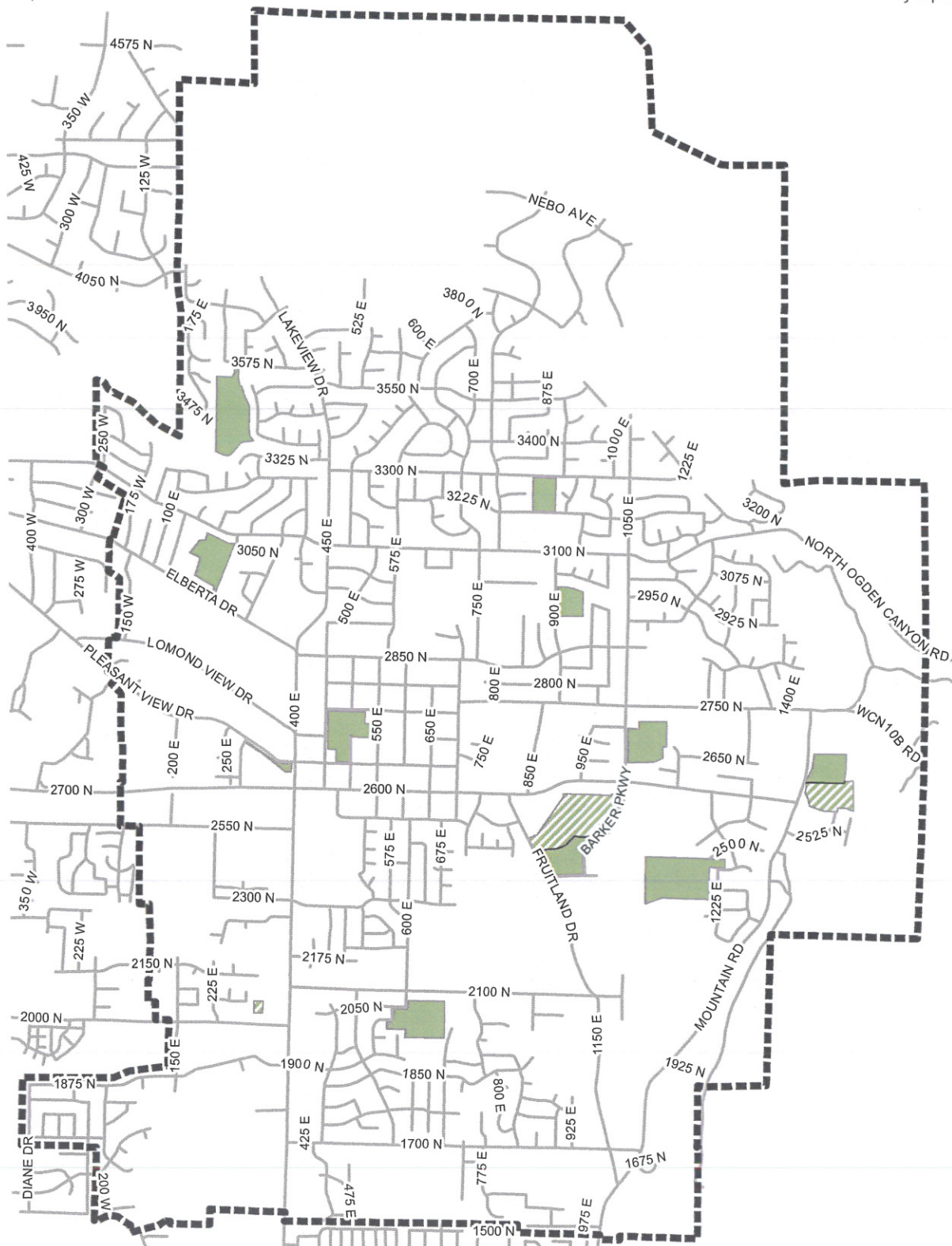
 North Ogden Parks









ATTACHMENT G

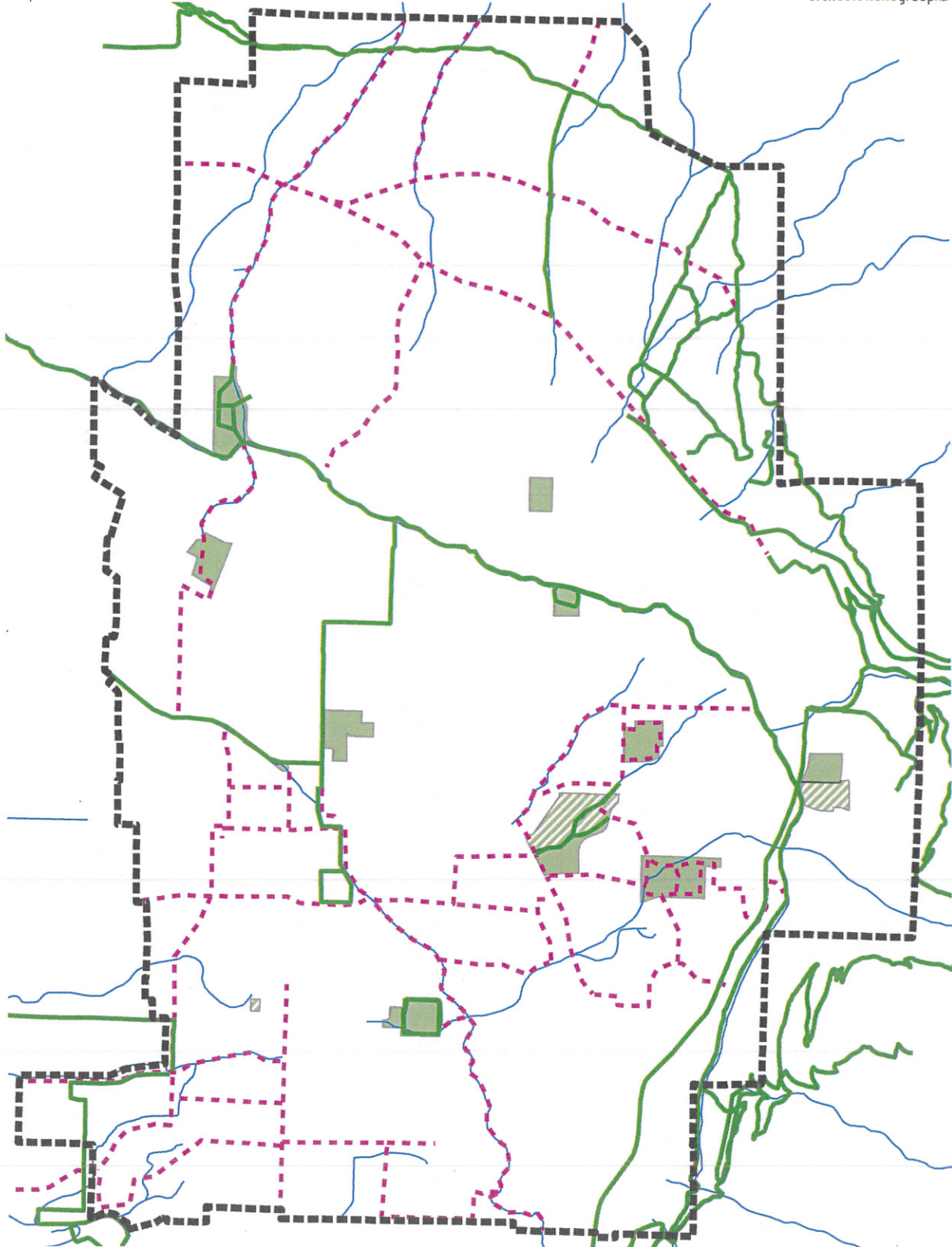
PARKS MAP - NOT LABELED

-  North Ogden Potential Boundary
-  Streets
-  Undeveloped Park
-  North Ogden Parks



ATTACHMENT H TRAILS MAP

-  North Ogden Potential Boundary
-  Trails
-  Proposed Trails
-  Streams
-  Undeveloped Park
-  North Ogden Parks



ATTACHMENT I BIKE LANE MAP

- Existing Bike Lane
- Streams
- Proposed Dedicated Bike Lanes
- Undeveloped Park
- North Ogden Parks
- North Ogden Potential Boundary
- Streets

